





**Notes:**  
The aerial photography was flown in the spring of 2000.










The road centerline, railroad centerline, parcel boundary, and jurisdictional boundary data is maintained by the Medina County Highway Engineers Office.

The Lodi Village zoning district data is maintained by the Medina County Department of Planning Services in cooperation with the Lodi Planning Commission and the Zoning Office.


Prepared by:  

**Department of Planning Services**  
 124 W. Washington St., Suite B-4 Medina, OH 44256 (330) 722-9219 Fax: (330) 764-8456

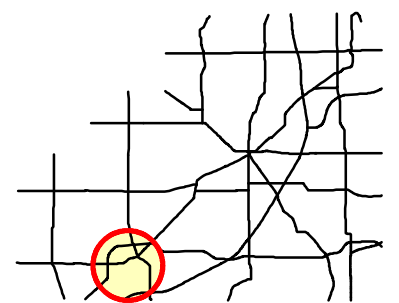
-  Interstate Highway
-  State Route
-  Road Centerline
-  Township/Municipal Boundary

- Zoning Districts**
-  Parks and Recreation
  -  Low Density Residential
  -  Medium Density Residential
  -  High Density Residential
  -  Mobile Home
  -  Multi-Use
  -  Local Commercial
  -  Light Industrial
  -  General Industrial

  
:12,000

0 700 1,400  
 Feet

*Village of Lodi*  
**ZONING DISTRICTS MAP**



Visit us on the web at <http://www.planning.co.medina.oh.us/>