








Homer Township Zoning Districts

-  Twp./Muni. Boundary
-  Railroad
-  I_76
-  Road centerline

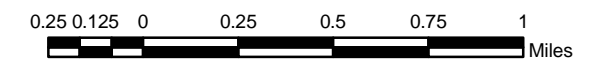
Zoning Districts

-  R-1 Low Density Residential
-  R-2 Residential
-  B-1 BUSINESS

Notes:

The road centerline, railroad centerline, hydrologic, topographic, and parcel boundary data is maintained by the Medina County Highway Engineers Office.

The Homer Township zoning district data is maintained by the Medina County Department of Planning Services in cooperation with the Homer Township Trustees and the Zoning Office.



Adopted by the Homer Township Trustees
, 2004.

Zoning Map Amendment Log

Res. No.	Adopt. Date	Resolution Description



Prepared by:
**Department of
Planning Services**



124 W. Washington St., Suite B-4 Medina, OH 44256 (330) 722-9219 Fax: (330) 764-8456

Visit us on the web at www.planning.co.medina.oh.us

