











Spencer Village Zoning Districts

28 August 2006

-  Railroad
-  Interstate Highway
-  State Route
-  Zone B1
-  Zone I1
-  Zone R1
-  Zone R2
-  Zone R3
-  Streams
-  Lakes



0 262.5 525 1,050 Feet
1:11,667

The road centerline, railroad centerline, and parcel boundary data is maintained by the Medina County Highway Engineers Office.

The Spencer Village zoning district data is maintained by the Medina County Department of Planning Services in cooperation with the Spencer Village Trustees and the Zoning Office.



Prepared by:
**Department of
Planning Services**



124 W. Washington St., Suite B-4 Medina, OH 44129 (330) 732-9219 Fax: (330) 764-8436

Visit us on the web at <http://www.planning.co.medina.oh.us/>

